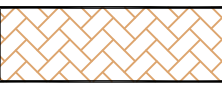



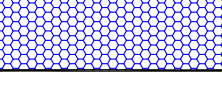




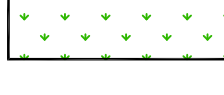

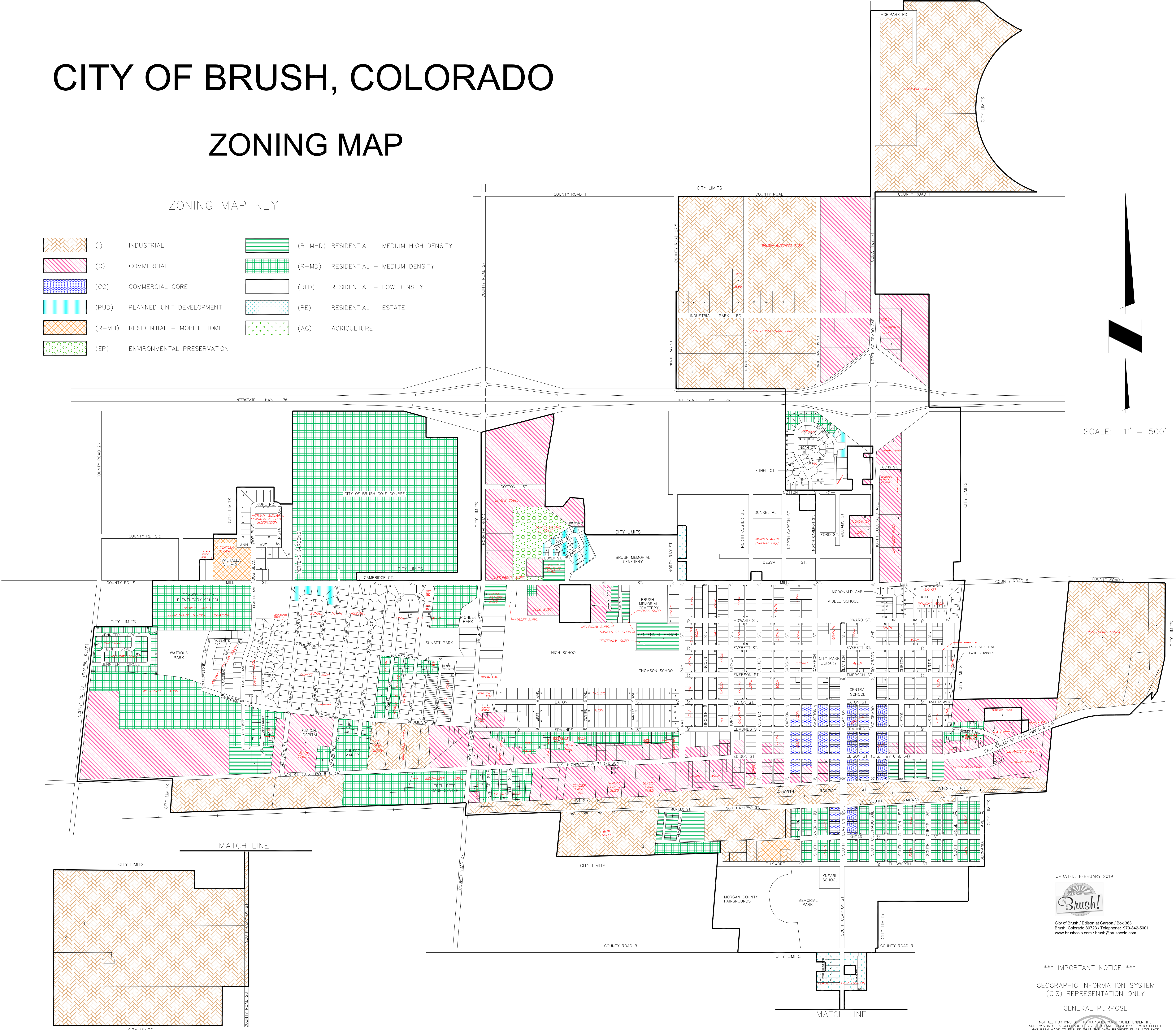


CITY OF BRUSH, COLORADO

ZONING MAP

ZONING MAP KEY

	(I) INDUSTRIAL		(R-MHD) RESIDENTIAL - MEDIUM HIGH DENSITY
	(C) COMMERCIAL		(R-MD) RESIDENTIAL - MEDIUM DENSITY
	(CC) COMMERCIAL CORE		(R-LD) RESIDENTIAL - LOW DENSITY
	(PUD) PLANNED UNIT DEVELOPMENT		(RE) RESIDENTIAL - ESTATE
	(R-MH) RESIDENTIAL - MOBILE HOME		(AG) AGRICULTURE
	(EP) ENVIRONMENTAL PRESERVATION		



SCALE: 1" = 500'

UPDATED: FEBRUARY 2019

 City of Brush / Edison at Carson / Box 363
 Brush, Colorado 80723 / Telephone: 970-642-6001
www.brushco.com / brush@brushco.com

*** IMPORTANT NOTICE ***
 GEOGRAPHIC INFORMATION SYSTEM
 (GIS) REPRESENTATION ONLY
 GENERAL PURPOSE

NOT ALL PORTIONS OF THIS MAP WERE CONSTRUCTED UNDER THE SUPERVISION OF A COLORADO REGISTERED LAND SURVEYOR. EVERY EFFORT HAS BEEN MADE TO BRUSH TO THE BEST OF THE CITY'S KNOWLEDGE AS ACCURATE AS POSSIBLE FROM THE INFORMATION AVAILABLE AT THE TIME OF PRINTING. WITH THE USE OF THIS INFORMATION, COPIED FROM THIS MAP, YOU ARE ACCEPTING THE FOLLOWING TERMS AND CONDITIONS:
 THE MAP IS PROVIDED ON "AS IS" BASIS. THE CITY OF BRUSH MAKES NO WARRANTIES, EXPRESS OR IMPLIED, AS TO ITS ACCURACY. THE CITY RESERVES THE RIGHT TO UPDATE, REVISE OR CHANGE ANY INFORMATION CONTAINED HEREIN WITHOUT ANY OBLIGATION TO NOTIFY ANY PERSON, ORGANIZATION OR ENTITY. SHALL THE CITY OF BRUSH BE HELD LIABLE FOR DAMAGES ARISING FROM THE USE OF ANY OF THE INFORMATION CONTAINED HEREIN.