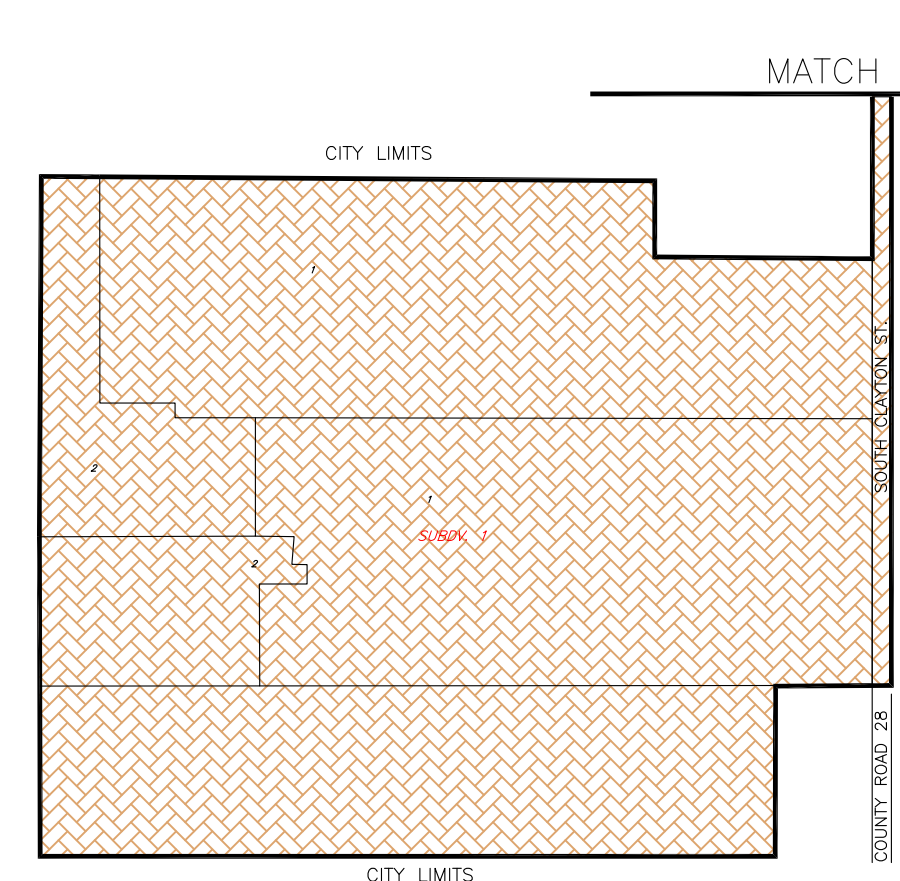
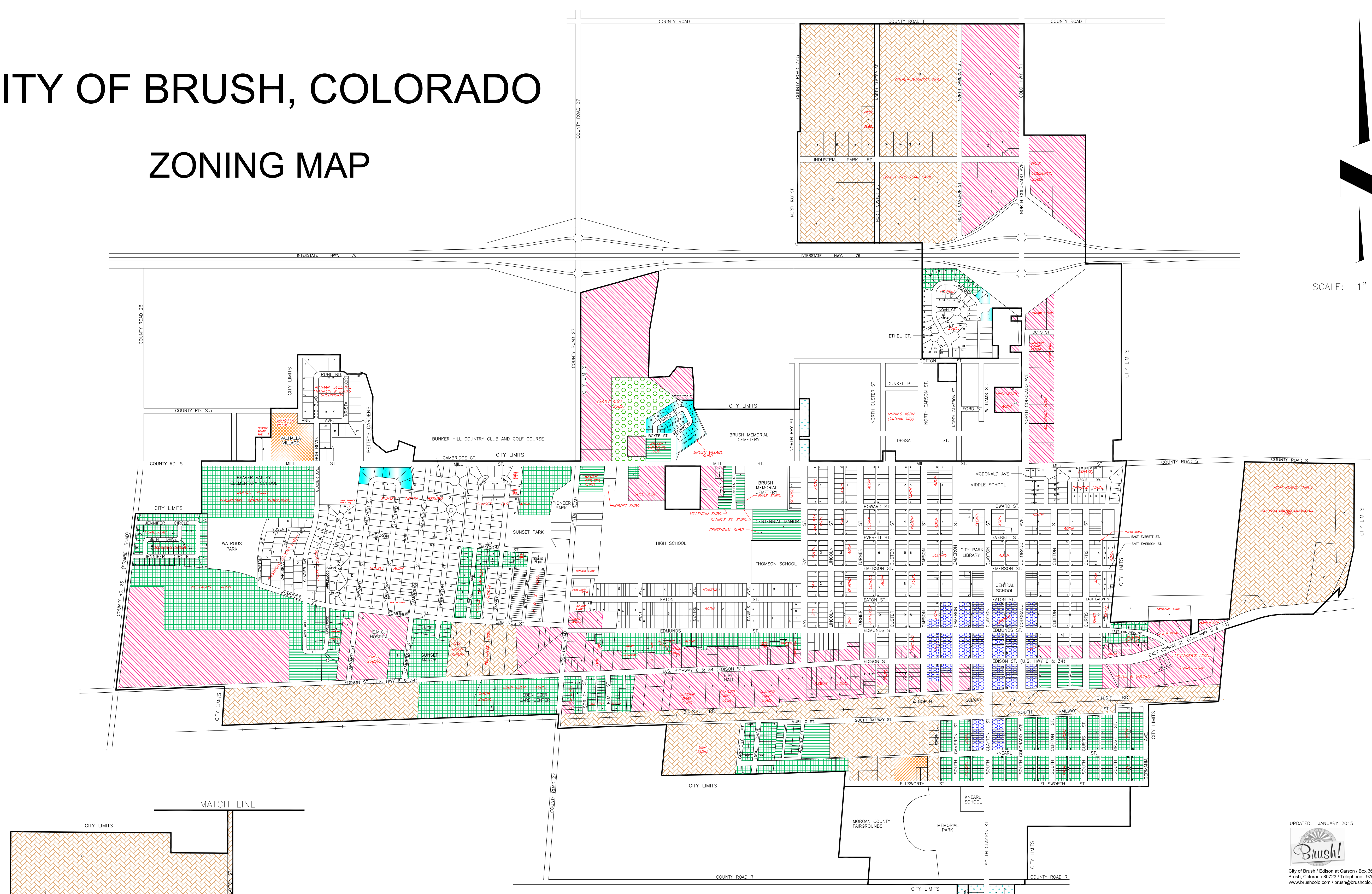










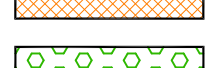


# CITY OF BRUSH, COLORADO

## ZONING MAP


SCALE: 1" = 600'



### ZONING MAP KEY

	(I) INDUSTRIAL		(R-MHD) RESIDENTIAL - MEDIUM HIGH DENSITY
	(C) COMMERCIAL		(R-MD) RESIDENTIAL - MEDIUM DENSITY
	(CC) COMMERCIAL CORE		(RLD) RESIDENTIAL - LOW DENSITY
	(PUD) PLANNED UNIT DEVELOPMENT		(RE) RESIDENTIAL - ESTATE
	(R-MH) RESIDENTIAL - MOBILE HOME		(AG) AGRICULTURE
	(EP) ENVIRONMENTAL PRESERVATION		

UPDATED: JANUARY 2015



City of Brush / Edison at Carson / Box 363  
Brush, Colorado 80723 / Telephone: 970-842-6001  
www.brushco.com / brush@brushco.com

\*\*\* IMPORTANT NOTICE \*\*\*

GEOGRAPHIC INFORMATION SYSTEM (GIS) REPRESENTATION ONLY

GENERAL PURPOSE

NOT ALL PORTIONS OF THIS MAP WERE CONSTRUCTED UNDER THE SUPERVISION OF A LICENSED SURVEYOR. EVERY EFFORT HAS BEEN MADE TO ENSURE THAT THE DATA PROVIDED IS AS ACCURATE AS POSSIBLE FROM THE DATA AVAILABLE AT THE TIME OF PRINTING. WITH THE USE OF THE INFORMATION CONTAINED ON THIS MAP, YOU ARE ACCEPTING THE FOLLOWING TERMS AND CONDITIONS:

THIS MAP IS PROVIDED ON A "AS IS" BASIS. THE CITY OF BRUSH MAKES NO WARRANTIES, EXPRESSED OR IMPLIED, AS TO ITS ACCURACY. THE CITY RESERVES THE RIGHT TO REMOVE, REVISION, OR CHANGE ANY INFORMATION CONTAINED HEREIN WITHOUT ANY OBLIGATION TO NOTIFY ANY PERSON, ORGANIZATION, OR ENTITY. IN ALL EVENTUALITY, THE CITY OF BRUSH BE HELD HARMLESS FROM ANY AND ALL LIABILITY FROM THE USE OF ANY OF THE INFORMATION CONTAINED HEREIN.